

VICINITY MAP  
SCALE: 1"=3,000'

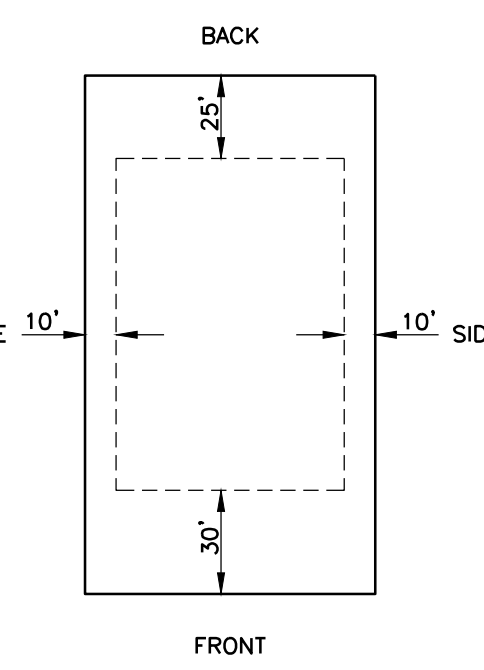
OWNER:  
STILLHOUSE CREEK, LLC  
P.O. BOX 1260  
MADISON, MS 39110  
PH. 601-499-4318

SURVEYOR'S CERTIFICATE OF COMPLIANCE  
STATE OF MISSISSIPPI  
COUNTY OF MADISON

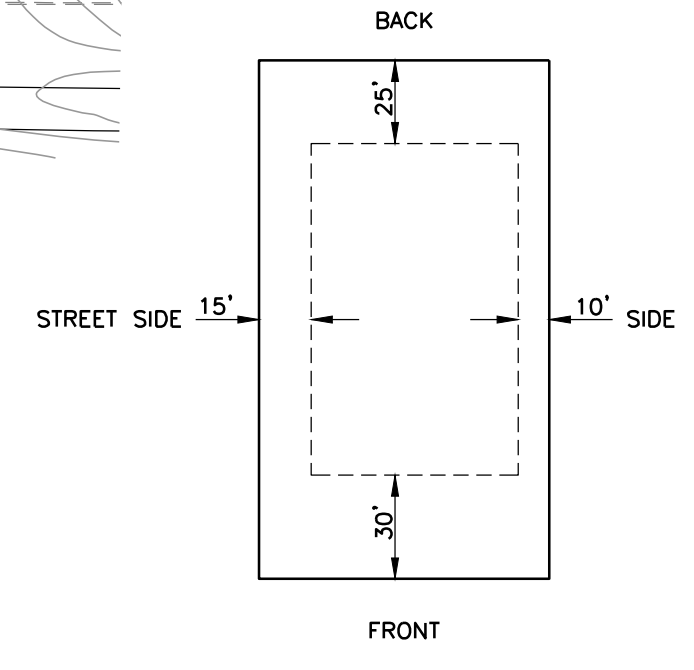
I, RONALD C. McMASTER, JR., PROFESSIONAL ENGINEER AND SURVEYOR, DO HEREBY CERTIFY THAT THE MONUMENTS AND MARKERS SHOWN HEREON ARE IN PLACE ON THE GROUND AND THE PLAT AND PLAN SHOWN AND DESCRIBED HEREON ARE A TRUE AND CORRECT REPRESENTATION OF A SURVEY TO THE ACCURACY DESIGNATED IN THE SUBDIVISION REGULATIONS FOR MADISON COUNTY, MISSISSIPPI.

WITNESS MY SIGNATURE THIS THE \_\_\_\_\_ DAY OF \_\_\_\_\_, 2015.

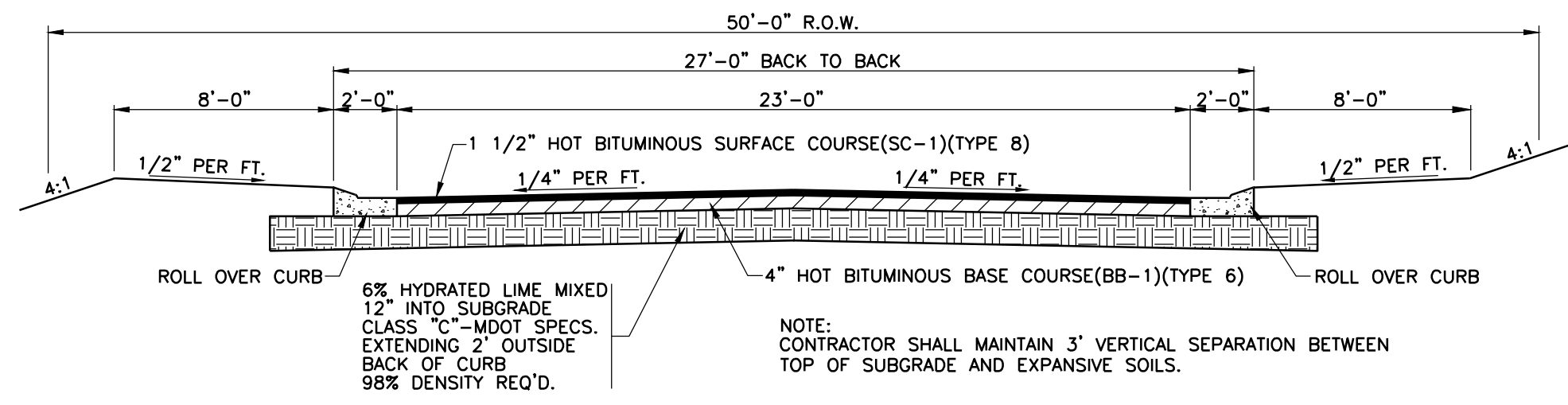
RONALD C. McMASTER, JR., PROFESSIONAL ENGINEER AND SURVEYOR



TYPICAL LOT DETAIL



TYPICAL LOT DETAIL  
CORNER LOTS



TYPICAL STREET SECTION

CENTERLINE CURVE DATA

"A"	"B"	"C"
Δ = 86°31'47"	Δ = 03°27'08"	Δ = 06°26'21"
D = 25°27'53"	D = 19°05'55"	D = 19°05'55"
T = 211.77'	T = 9.04'	T = 16.88'
L = 339.80'	L = 18.08'	L = 33.72'
R = 225.00'	R = 300.00'	R = 300.00'


"D"	"E"	"F"
Δ = 06°20'20"	Δ = 90°06'01"	Δ = 89°50'50"
D = 19°05'55"	D = 28°38'52"	D = 28°38'52"
T = 16.61'	T = 200.35'	T = 199.47'
L = 33.19'	L = 314.51'	L = 313.63'
R = 300.00'	R = 200.00'	R = 200.00'

Revisions		Project No.	Designed By
#	Date	M-2207	R.C.M.
		Date	Drawn By
		11-23-15	S.J.S.
		Scale	Checked By
		SEE ABOVE	R.C.M.

WINDWOOD

McMASTER & ASSOCIATES, INC.  
CIVIL ENGINEERS & LAND SURVEYORS

212 WATERFORD SQUARE  
SUITE 300  
MADISON, MS 39110  
601.605.1090



PRELIMINARY  
PLAT  
1